



Trout Unlimited

**Albany, New York Area
Clearwater Chapter 029**

2010

Stream Temperature Data

Compiled By:

AJ Latham

Table Of Contents

Section 1

The Cayadutta Creek

Creek & Logger Locations

General Season Temperature Profile

High Temperature Incident Data & Atmospheric Comparison

Section 2

The Onesquethaw/Coeymans Creek

Creek & Logger Locations

General Season Temperature Profile

High Temperature Incident Data & Atmospheric Comparison

Section 3

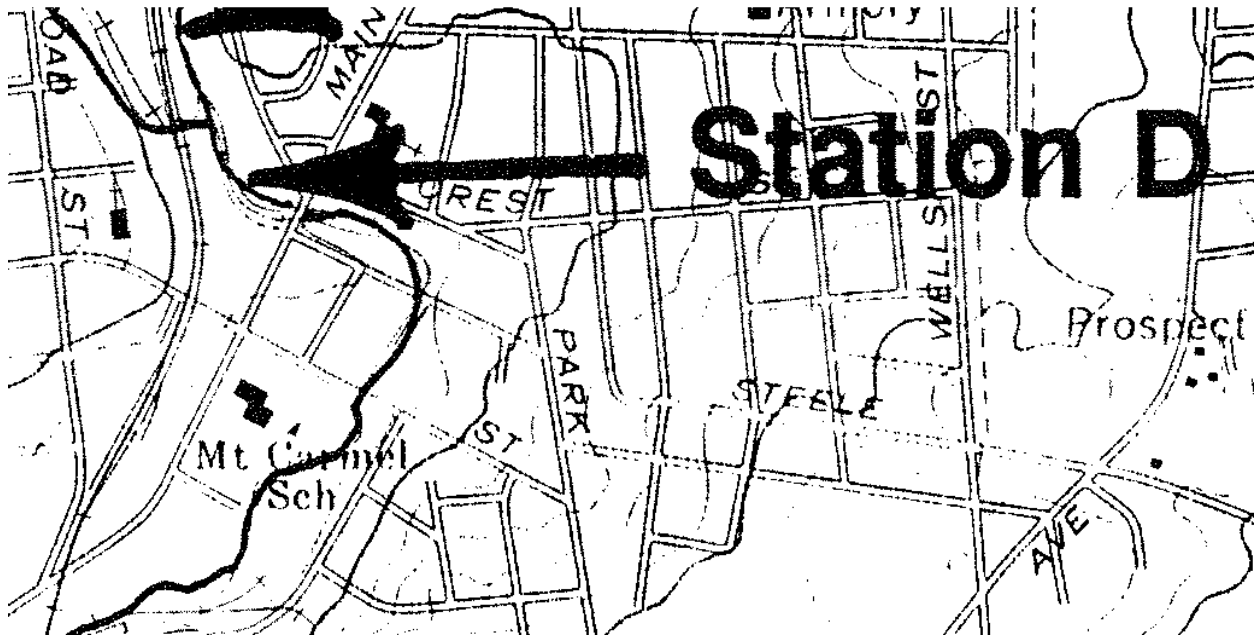
White Creek

Creek & Logger Locations

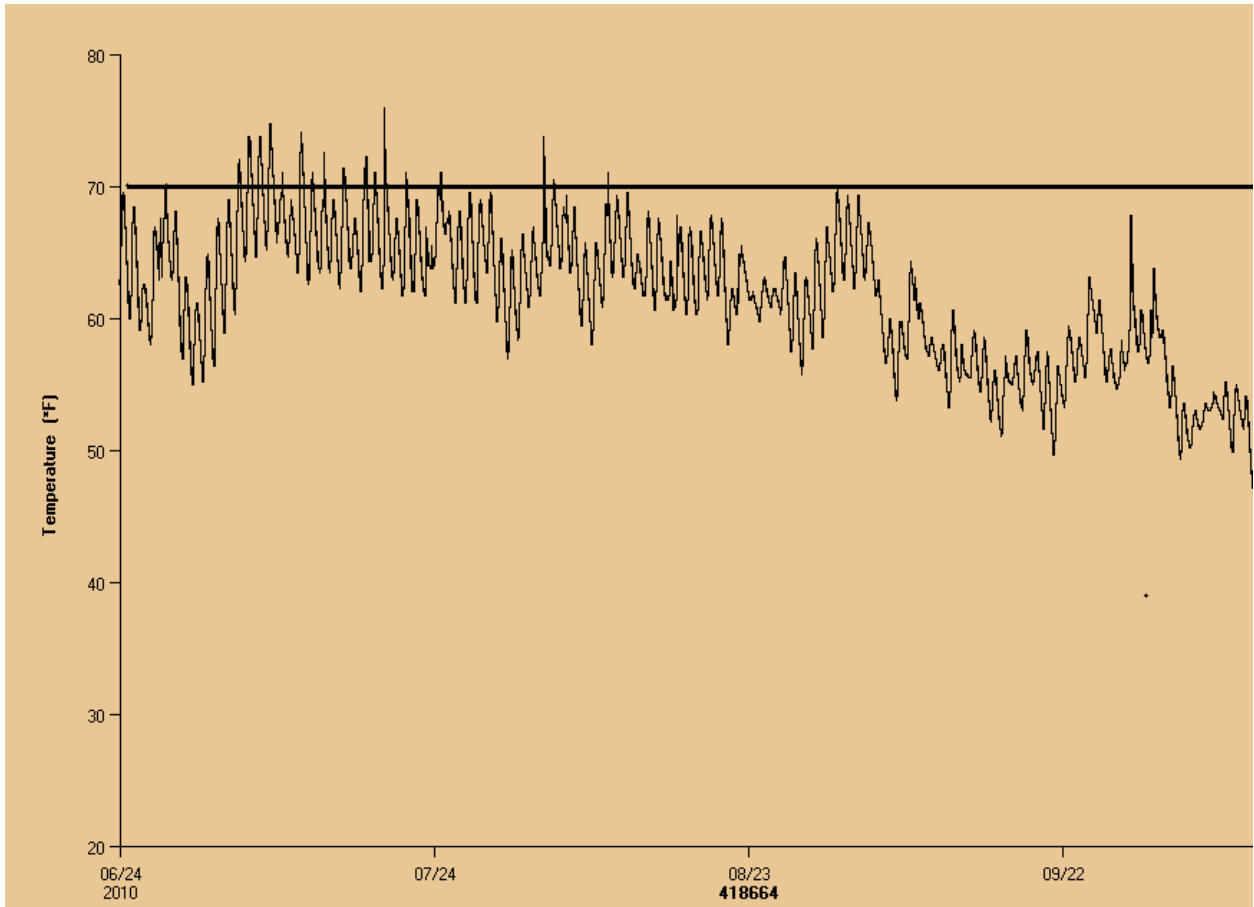
General Season Temperature Profile

High Temperature Incident Data & Atmospheric Comparison

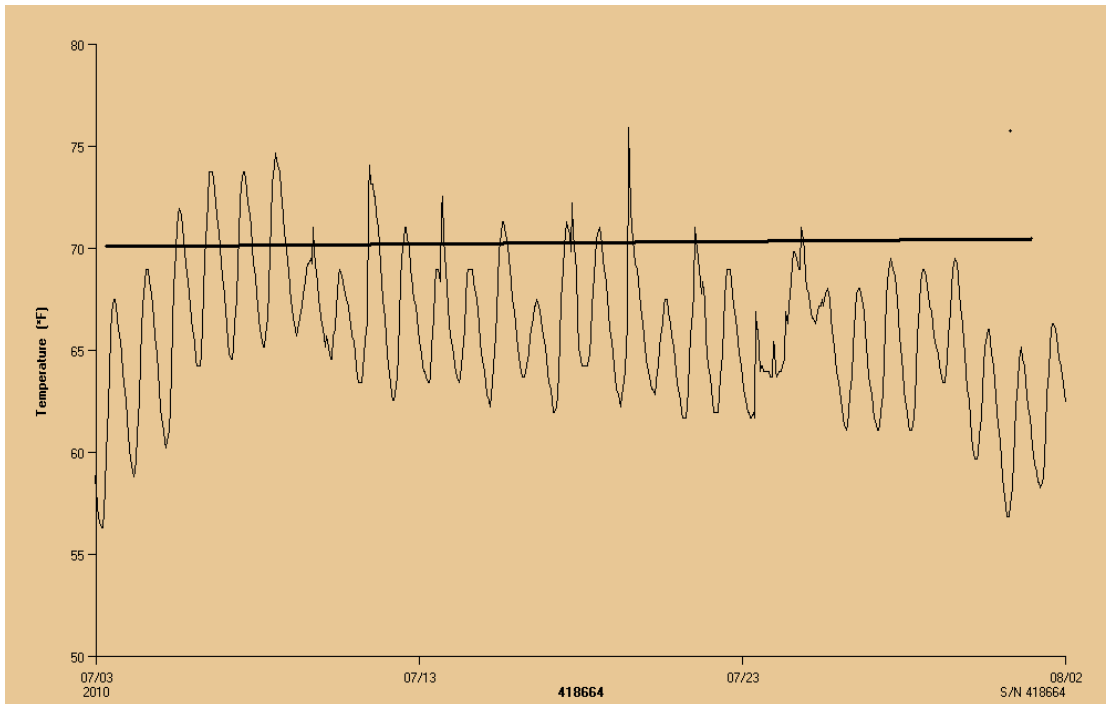
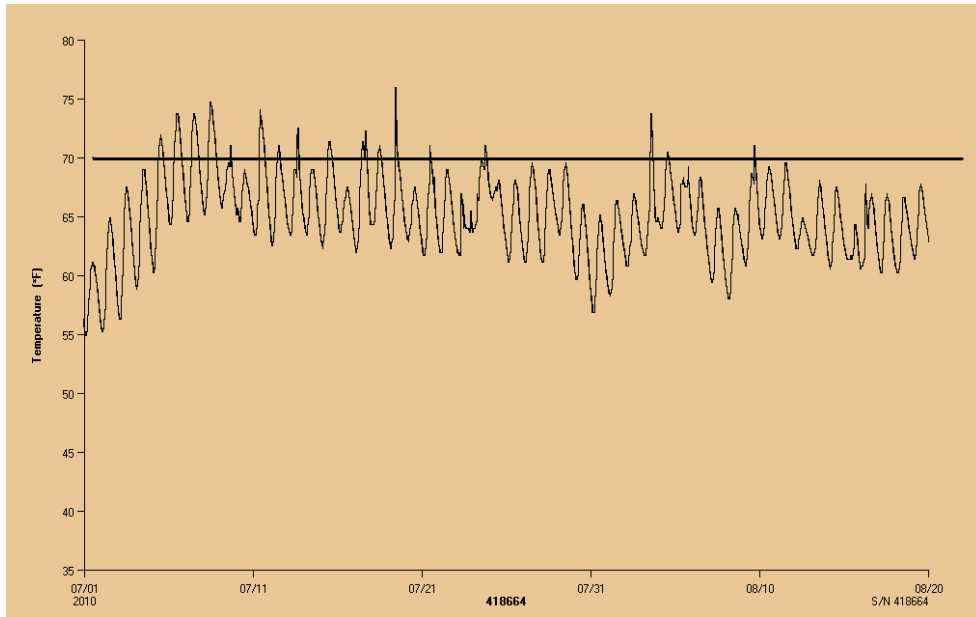
Section 1
The Cayadutta Creek
Creek & Temperature Logger Locations
West Branch
NYS DEC Station D

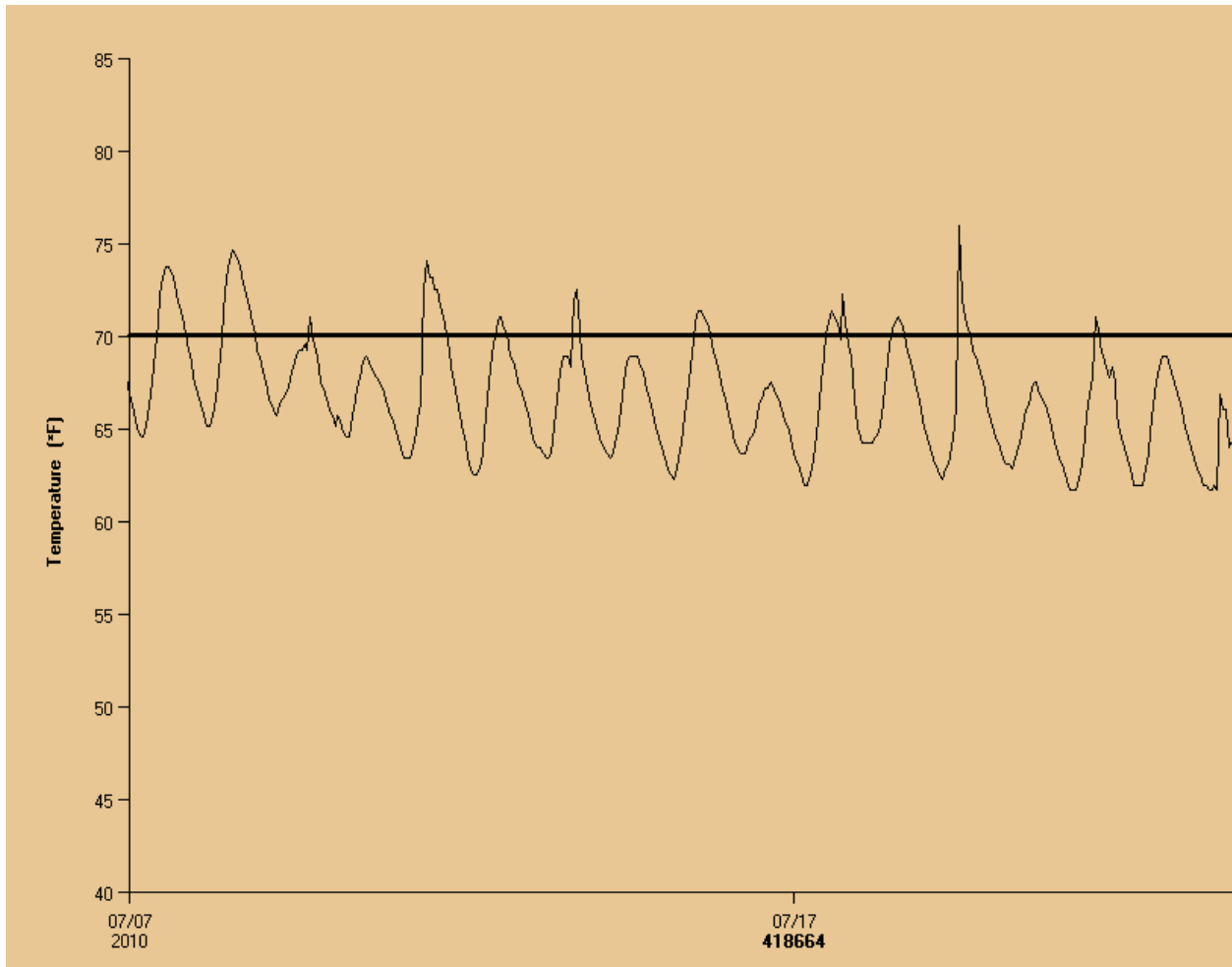


General Temperature Profile



High Temperature Incidents

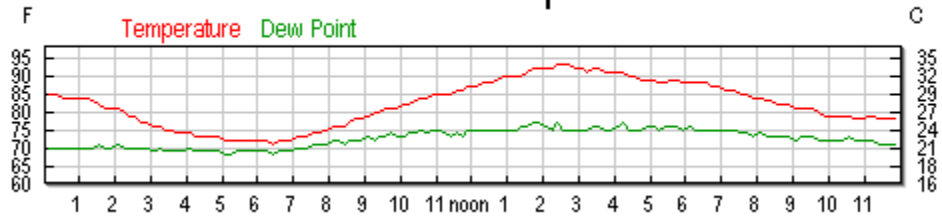




Atmospheric Conditions Comparison

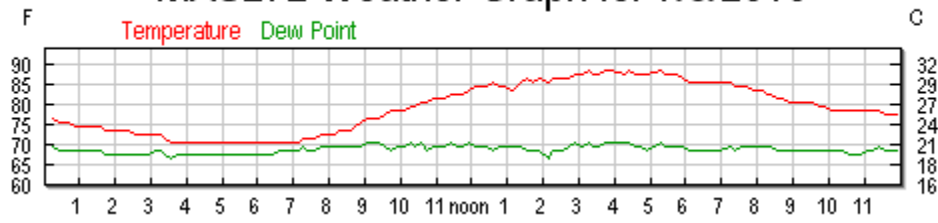
July 8th

MAS272 Weather Graph for 7/8/2010

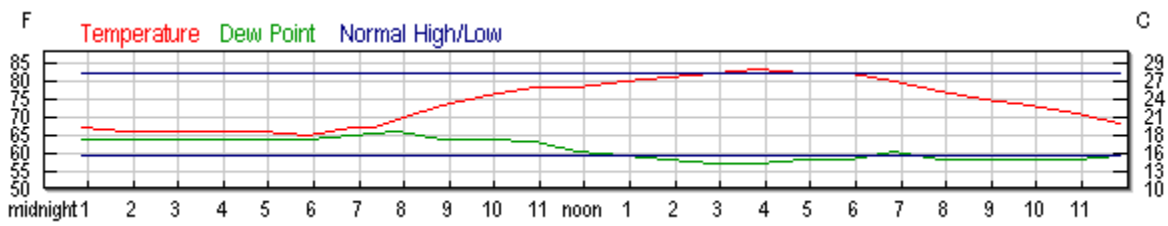


July 9th

MAS272 Weather Graph for 7/9/2010



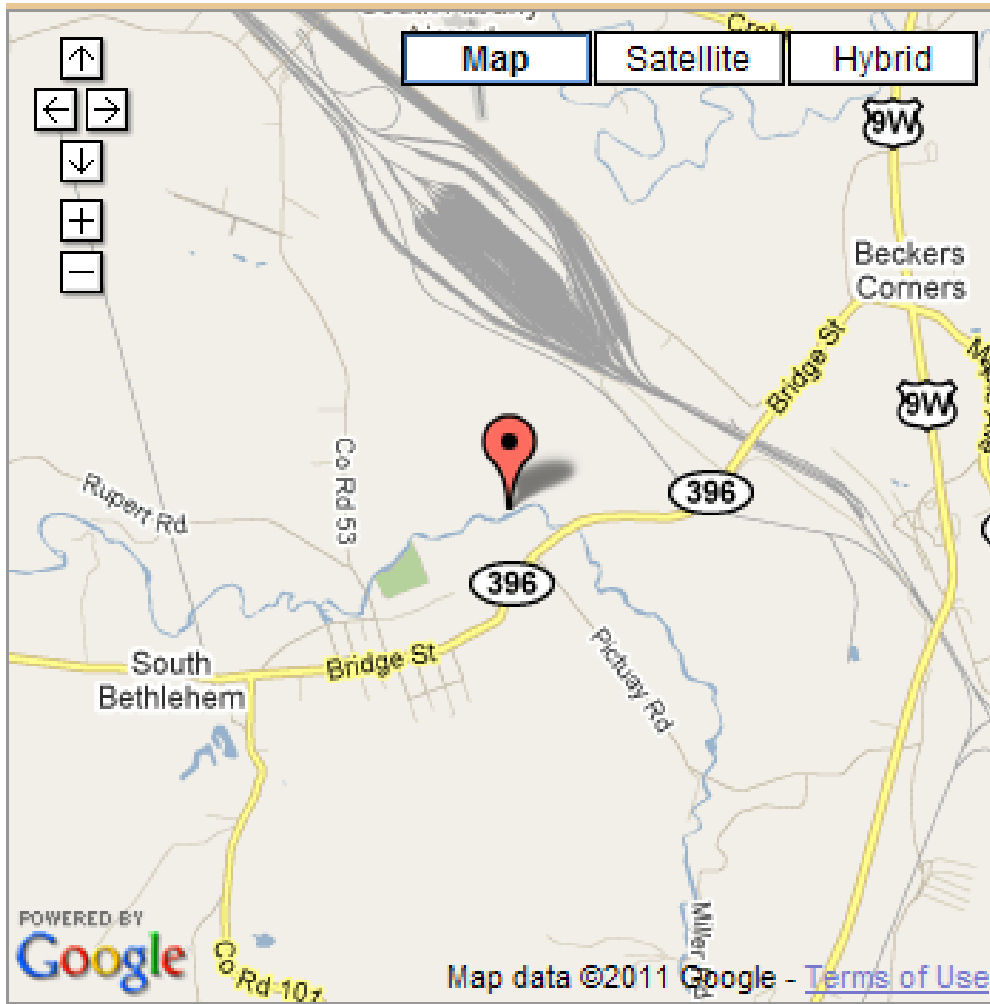
July 18th



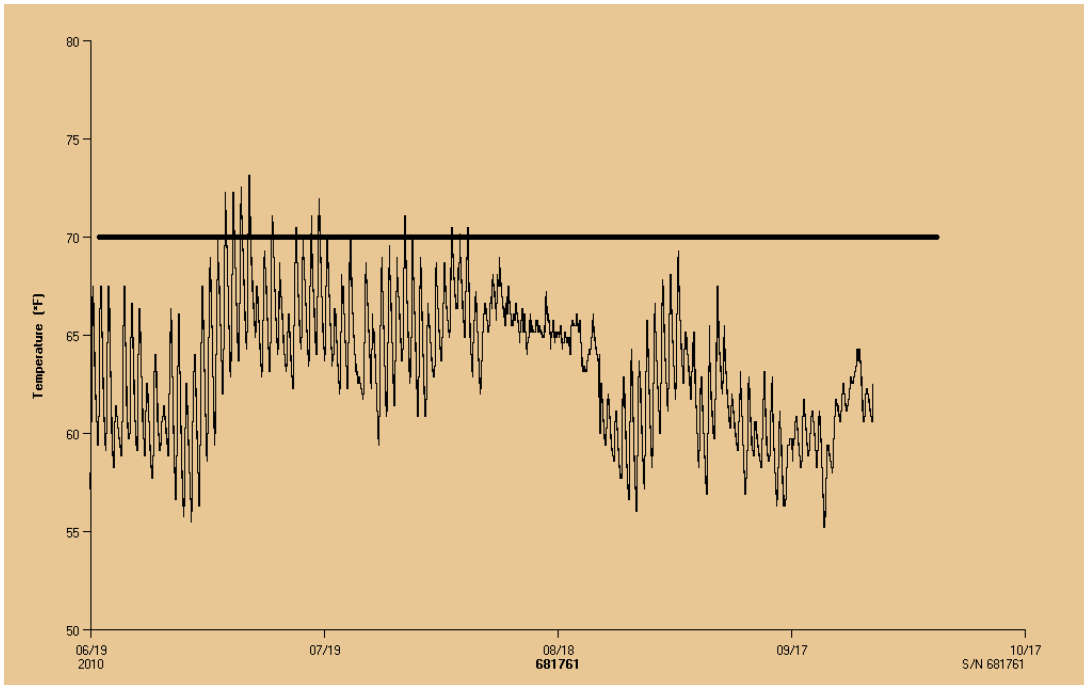
Section 2

The Onesquethaw & Coeymans Creek Creek & Temperature Logger Locations

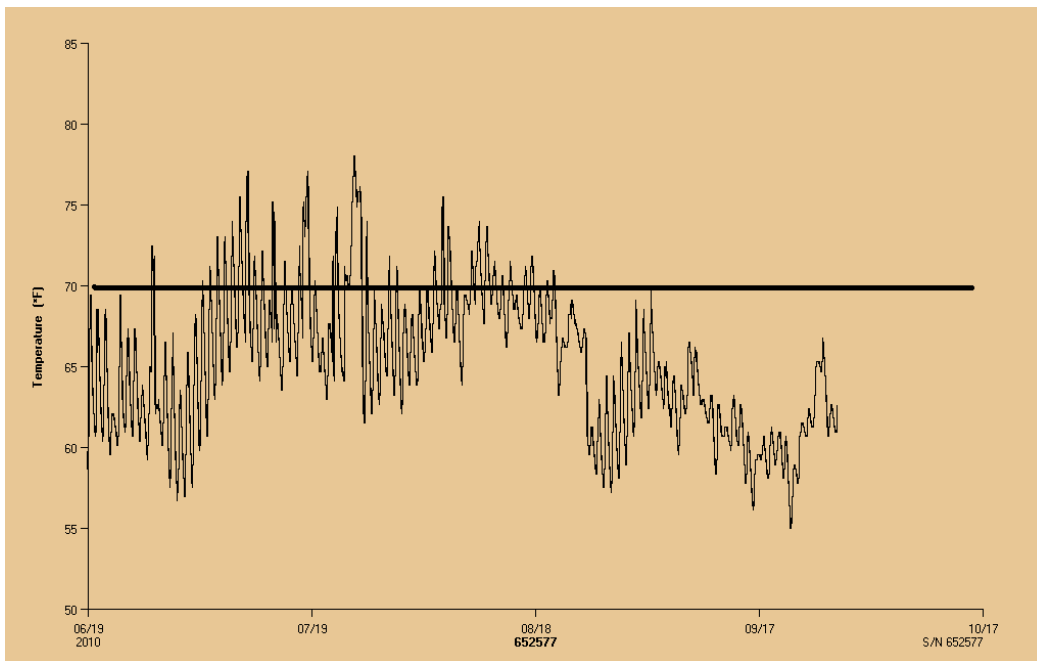
42 32 361 -73 49 913



**The Onesquethaw Creek Temperatures
Above the Confluence w/Coeymans Creek**

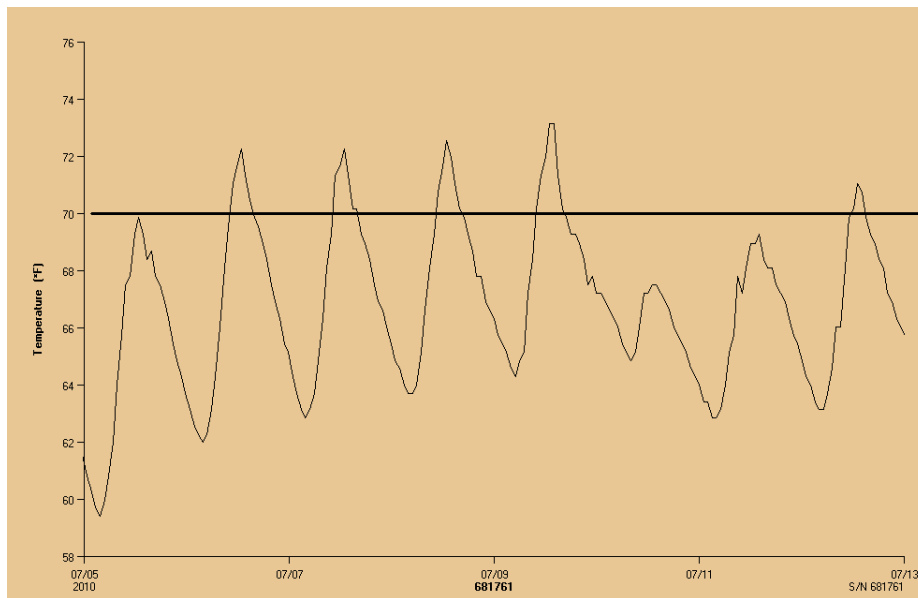
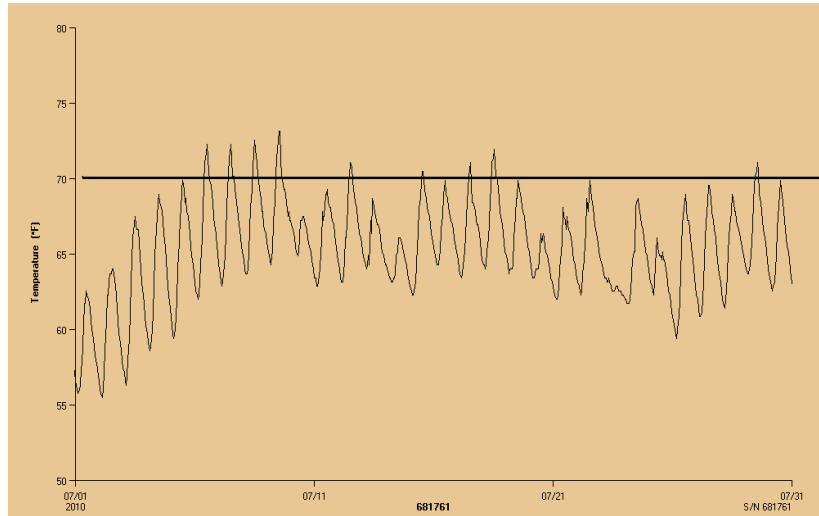


**The Coeymans Creek Temperatures
Above the Confluence w/Onesquethaw Creek**



High Temperature Incident Information

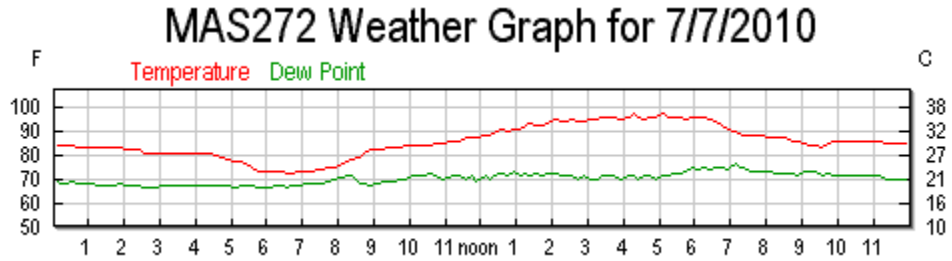
Onesquethaw Creek Temperatures



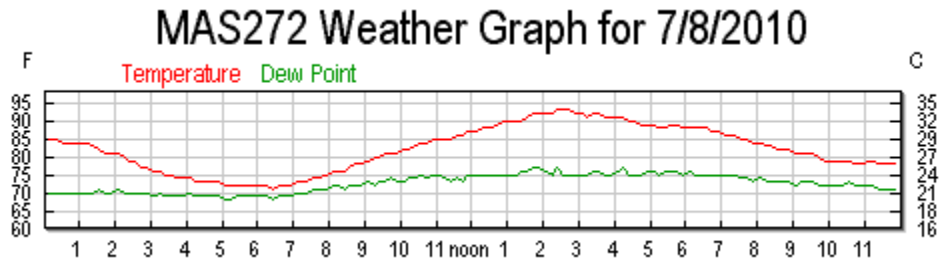
Atmospheric Conditions

The data provider for this station: APRSWXNET

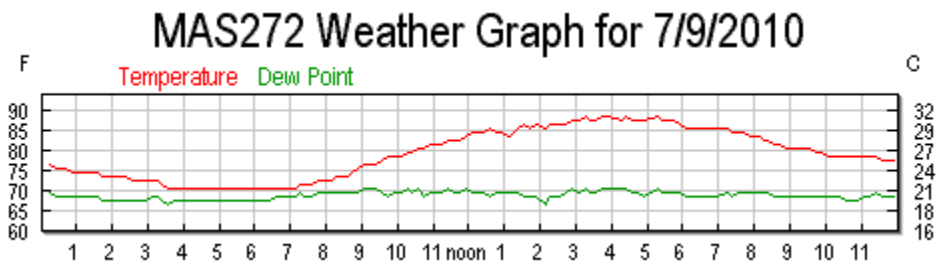
July 7th



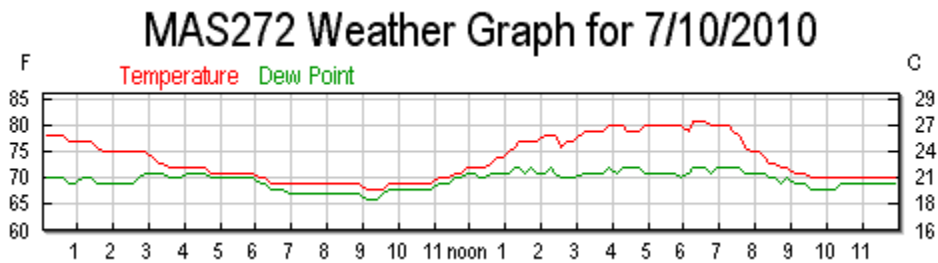
July 8th



July 9th

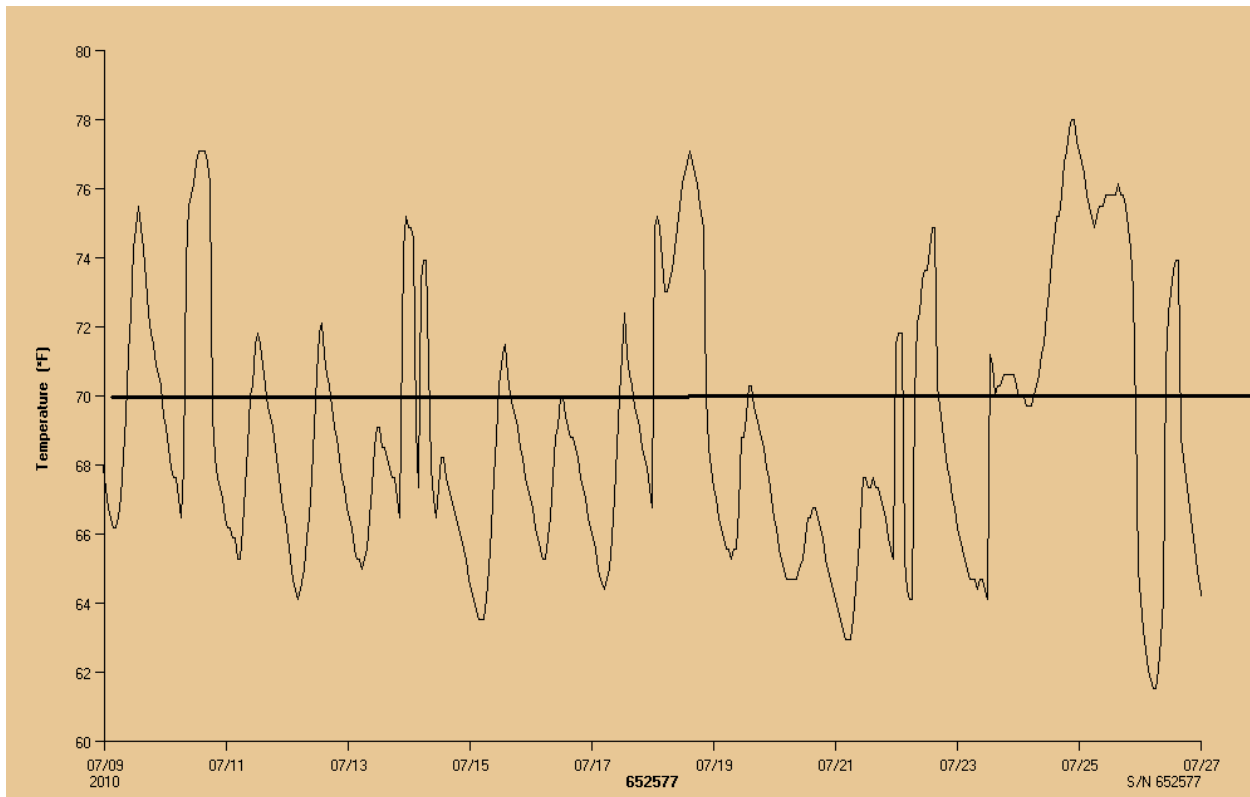
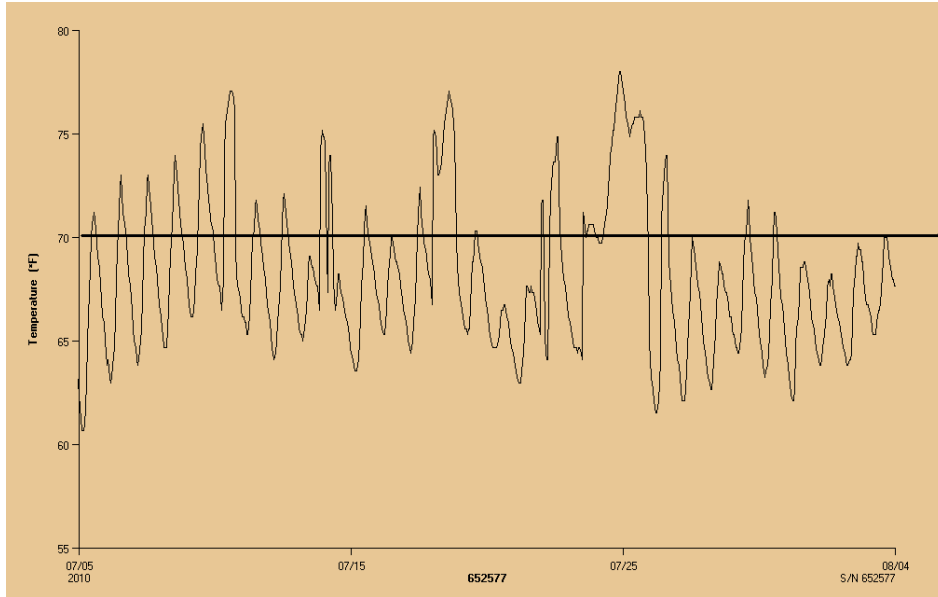


July 10th



High Temperature Incidents

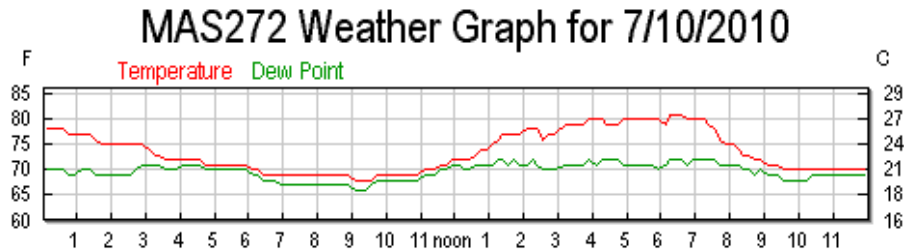
Coeymans Creek Temperatures



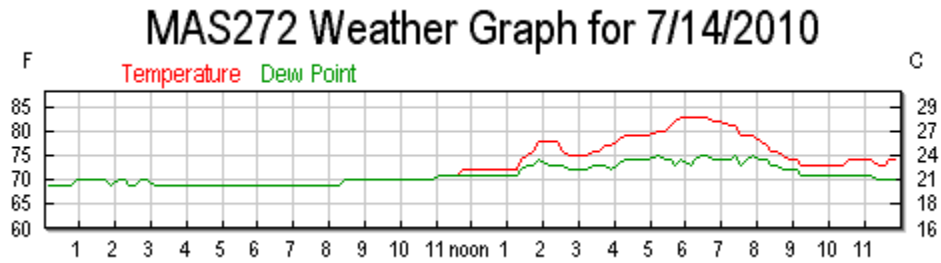
Atmospheric Conditions for Coeymans Creek

The data provider for this station: APRSWXNET

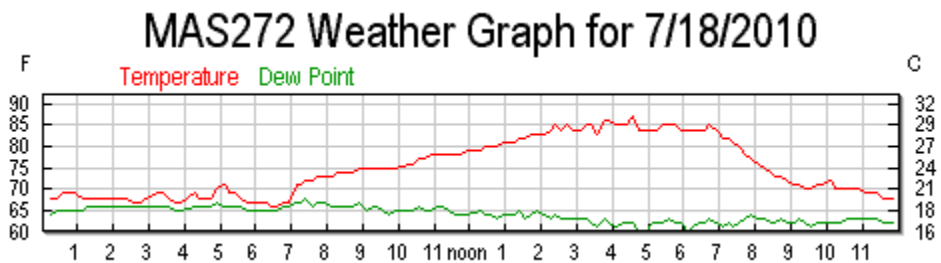
July 10th



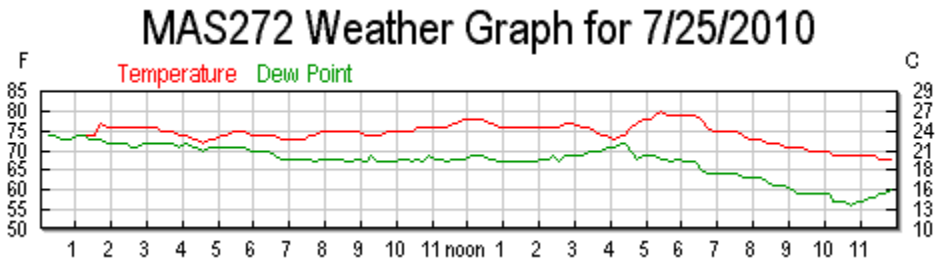
July 14th



July 18th



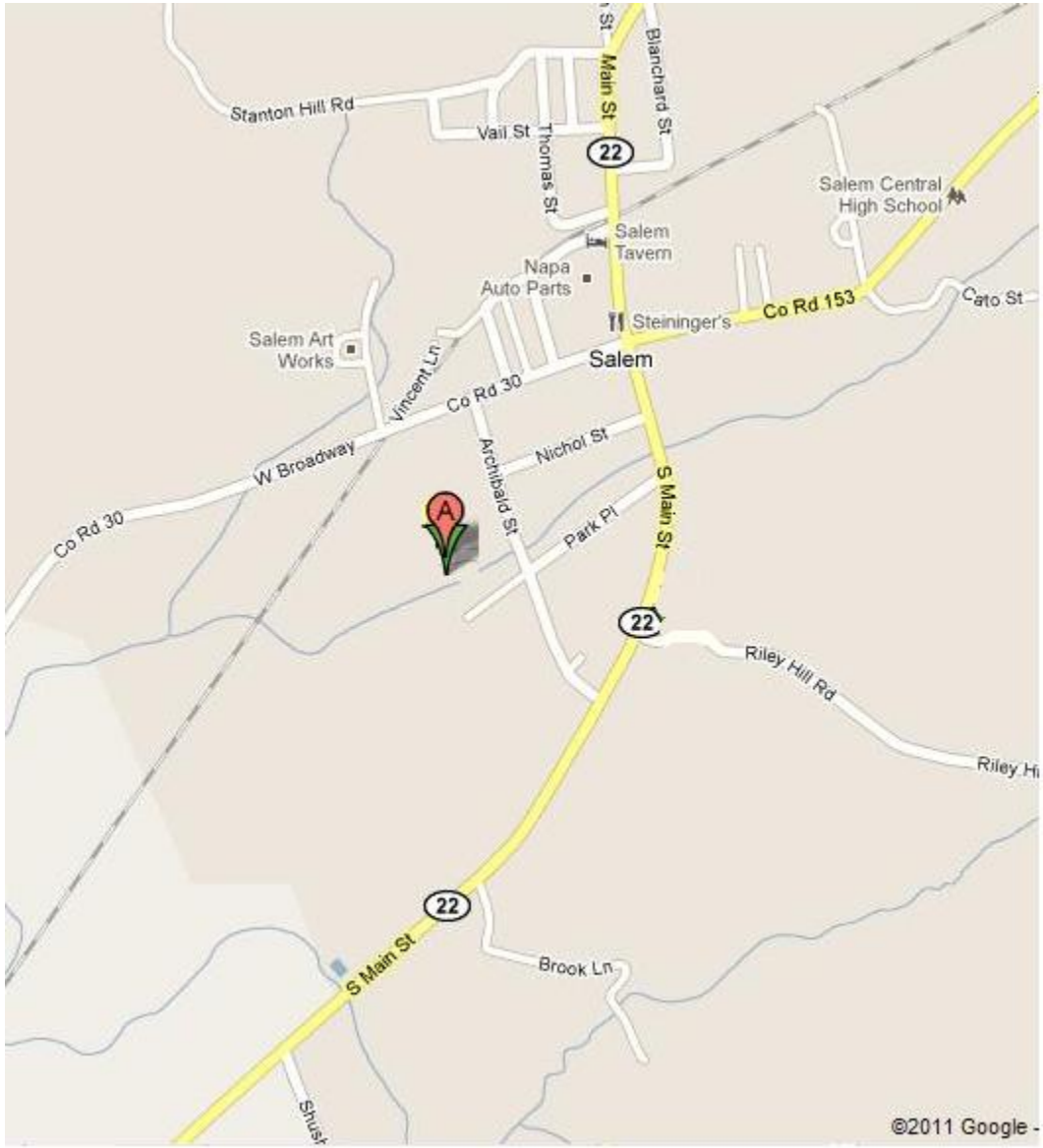
July 25th



Section 3

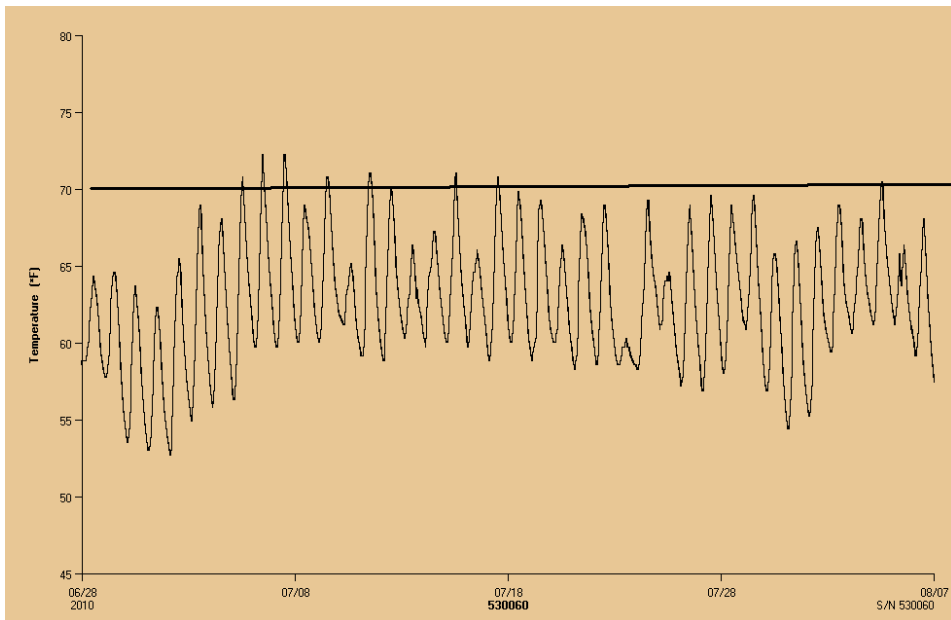
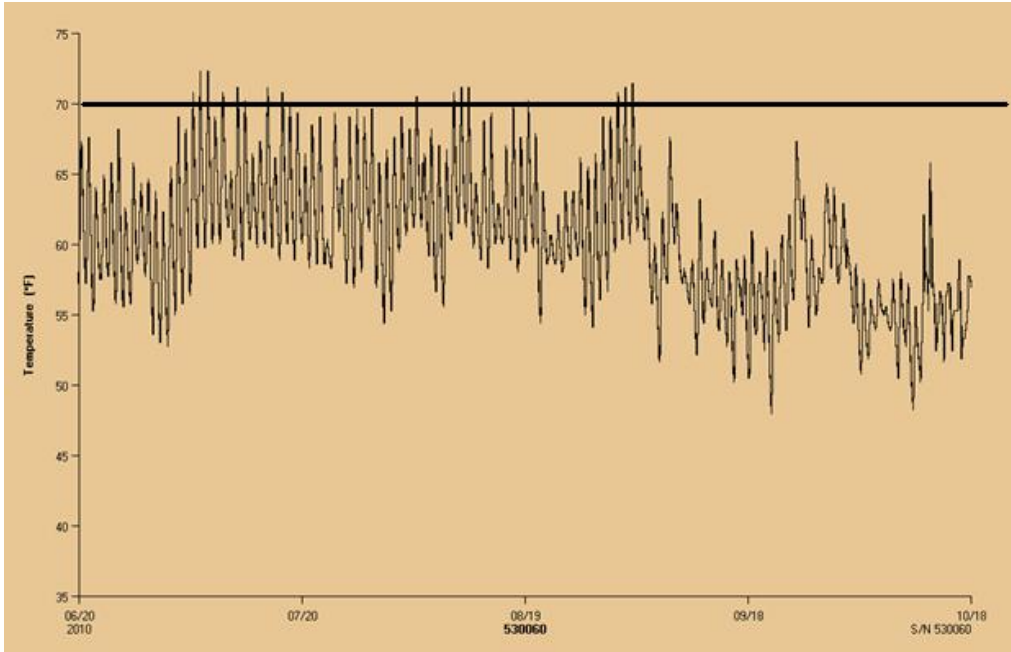
White Creek

Creek & Temperature Logger Location

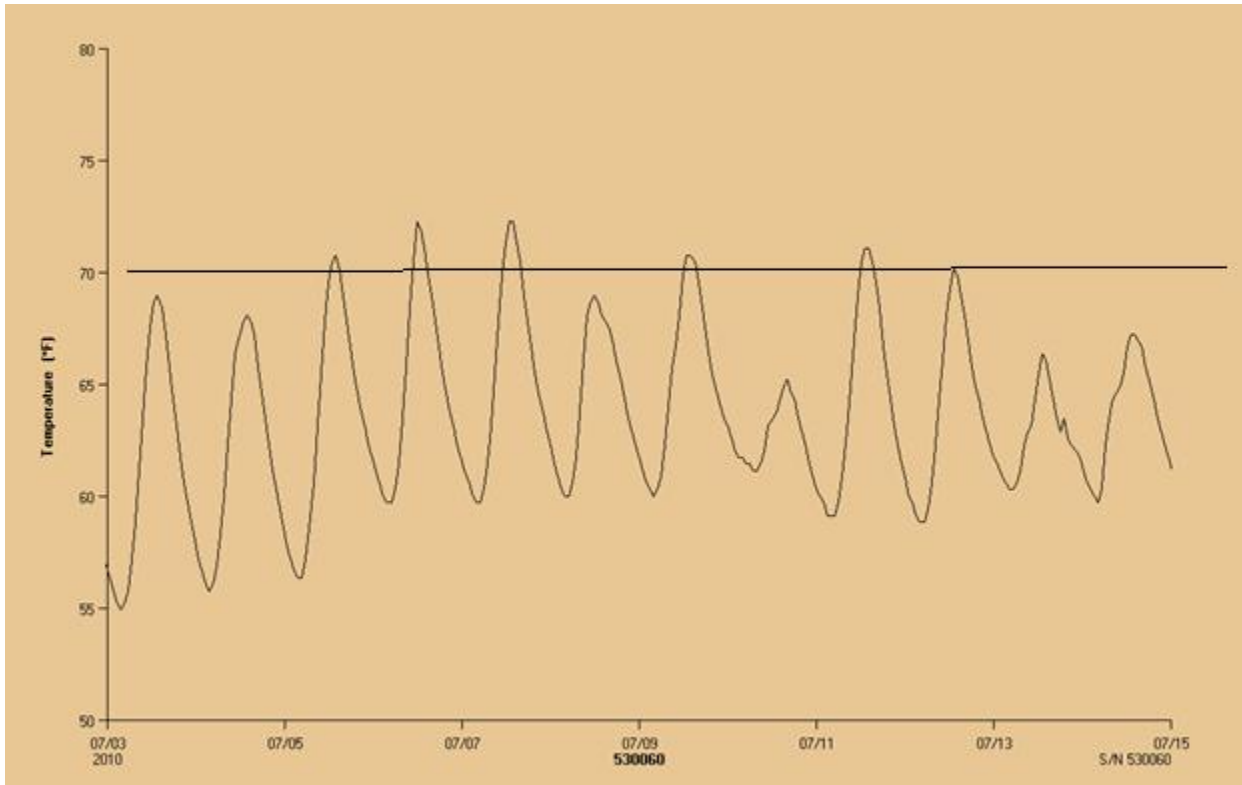


White Creek

General Temperature Profile

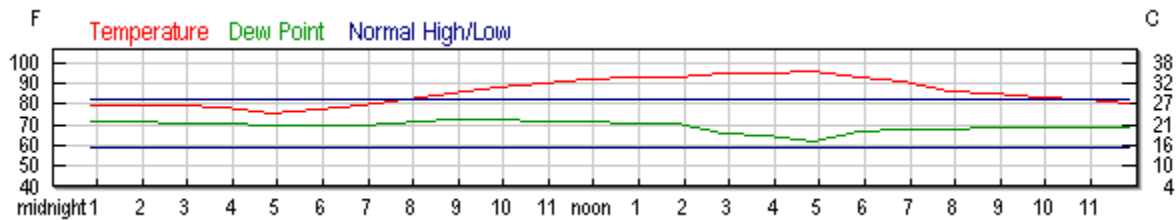


High Temperature Incident Information

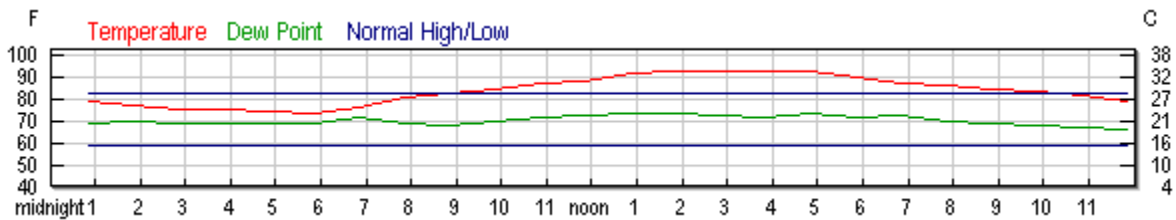


Atmospheric Condition Comparison

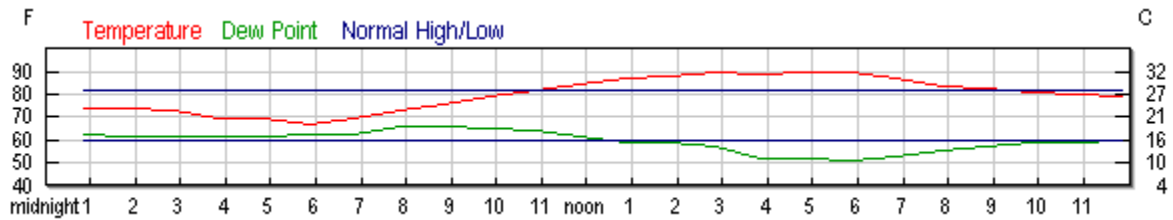
July 6th



July 8th



July 12th



Section 4 Logger Summary

Trout Unlimited							
Chapter 029 - Albany, NY							
2010 Temperature Logger Location Information							
Data by AJ Latham							
Logger Serial Number	Current Status	Logger Assigned To:	Date of Launch	Date of Retrieval	Name of Waterway	Location Identifier Name	GPS Coordinates
133366	Lost	Ron Dorn	6/8/2010	--	Cayadutta		
133505	Operating	Ron Dorn	6/8/2010	10/2010	Cayadutta	West Branch DEC Sta. E	
418664	Operating	Ron Dorn	6/8/2010	10/2010	Cayadutta	West Branch DEC Sta. D	
434864	Lost	Art Coleman	6/8/2010	--	Battenkill		
472422	Lost	Art Coleman	6/8/2010	--	Battenkill		
472534	Non-Oper	Art Coleman	6/8/2010	10/11/10	Battenkill		N43.06.176 W073.16.205
530057	Lost	Art Coleman	6/8/2010	--	White Creek		
530060	Operating	Art Coleman	6/8/2010	10/11/10	White Creek		N43.10.041 W073.19.592
652577	Operating	AJ Latham	6/8/2010	10/2010	Coeymans/OC	Barbers Upstream of Confluence	N42.32.412 W073.49.913
681761	Operating	AJ Latham	6/8/2010	10/2010	OC/Coeymans	Barbers Upstream of Confluence	N42.32.361 W073.49.920